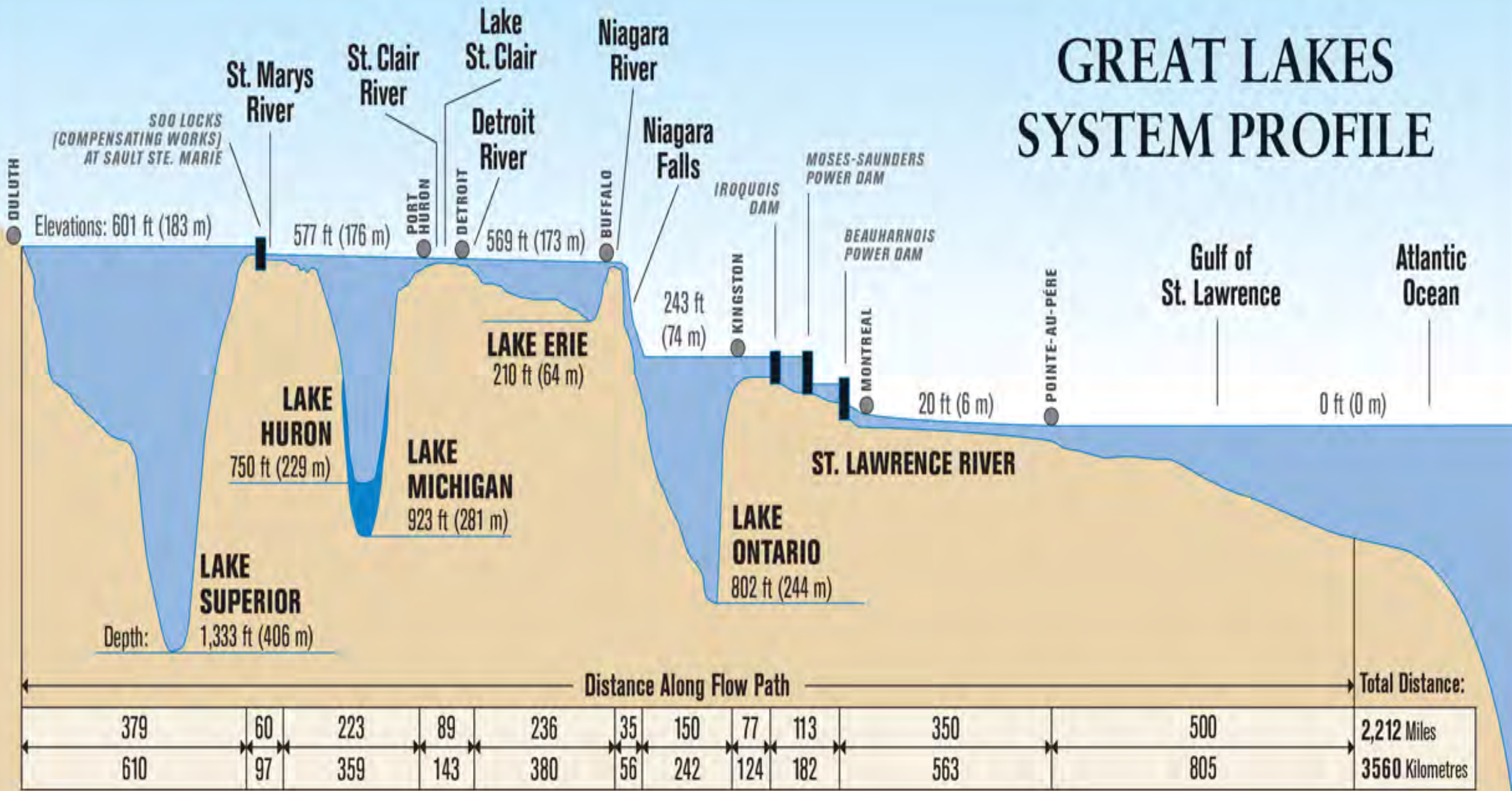


An aerial photograph of the Great Lakes basin in North America, showing the five large lakes (Superior, Michigan, Huron, Erie, and Ontario) and the surrounding land. The water is a deep blue-green, and the land is a mix of green and brown. The text is overlaid in white, bold font.

Revitalizing the Great Lakes:

How the Great Lakes Community
is Collaborating to Protect and
Restore the Great Lakes

GREAT LAKES SYSTEM PROFILE




NOT TO SCALE

- 10,000 years
- 6,000,000,000,000,000 (quadrillion)
- Four plus three
- One foot of water
- 2 centuries/2.6 years
- 20 percent/95 percent
- Bessie!





An aerial photograph of a dry, cracked riverbed. The water is absent, leaving behind a network of deep, dark cracks in the light-colored, parched earth. The text "What's happened?" is overlaid in a bold, yellow font across the center of the image.

**What's
happened?**

A satellite-style map of the Great Lakes region in North America, showing the five lakes: Superior, Michigan, Huron, Erie, and Ontario. The surrounding land is depicted in shades of green and brown, indicating vegetation and terrain. The text "What's happening?" is overlaid in a large, bold, yellow font across the center of the lakes.

**What's
happening?**

Use the map below to find GLRI project information. Or, see a [list of all GLRI projects.](#)

(Note: the points on the map show the actual location of the project and/or the location of the entity managing the project.)

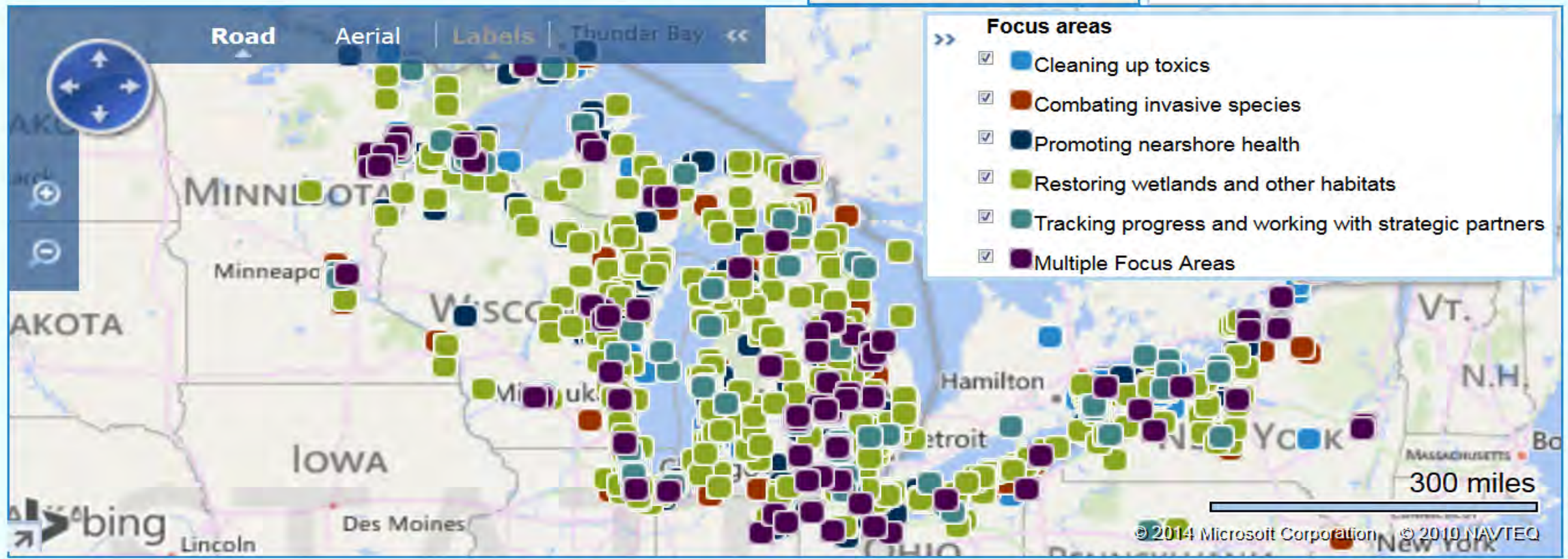
Enter a location (such as area of concern or watershed) or a project name in the search box. Select a year and click Search to query.

Search box with Year: All dropdown and Search button

Search Results for: : All Grants

Results found: [2215](#) | Current view: 2137 | [Clear Results](#)

Search results on map | Search results as a list



A satellite-style aerial photograph of the United States, showing the continental United States, Alaska, and Hawaii. The land is in shades of green and brown, and the oceans are dark blue. The quote is overlaid in yellow text with a thin yellow underline.

“...In an age of rampant distrust, I can't think of a better way to show that government can work.”

David Broder, Washington Post, February 25, 2010



Chad Lord
Healing Our Waters-
Great Lakes Coalition
(202) 454-3385
clord@npca.org

www.healthylakes.org