

# Nitrogen Reduction Strategies in Northeast National Estuary Programs: Successes, Setbacks, and Lessons Learned

Restore  
America's  
Estuaries  
Summit,  
December 13,  
2016

NOAA  
COASTWATCH

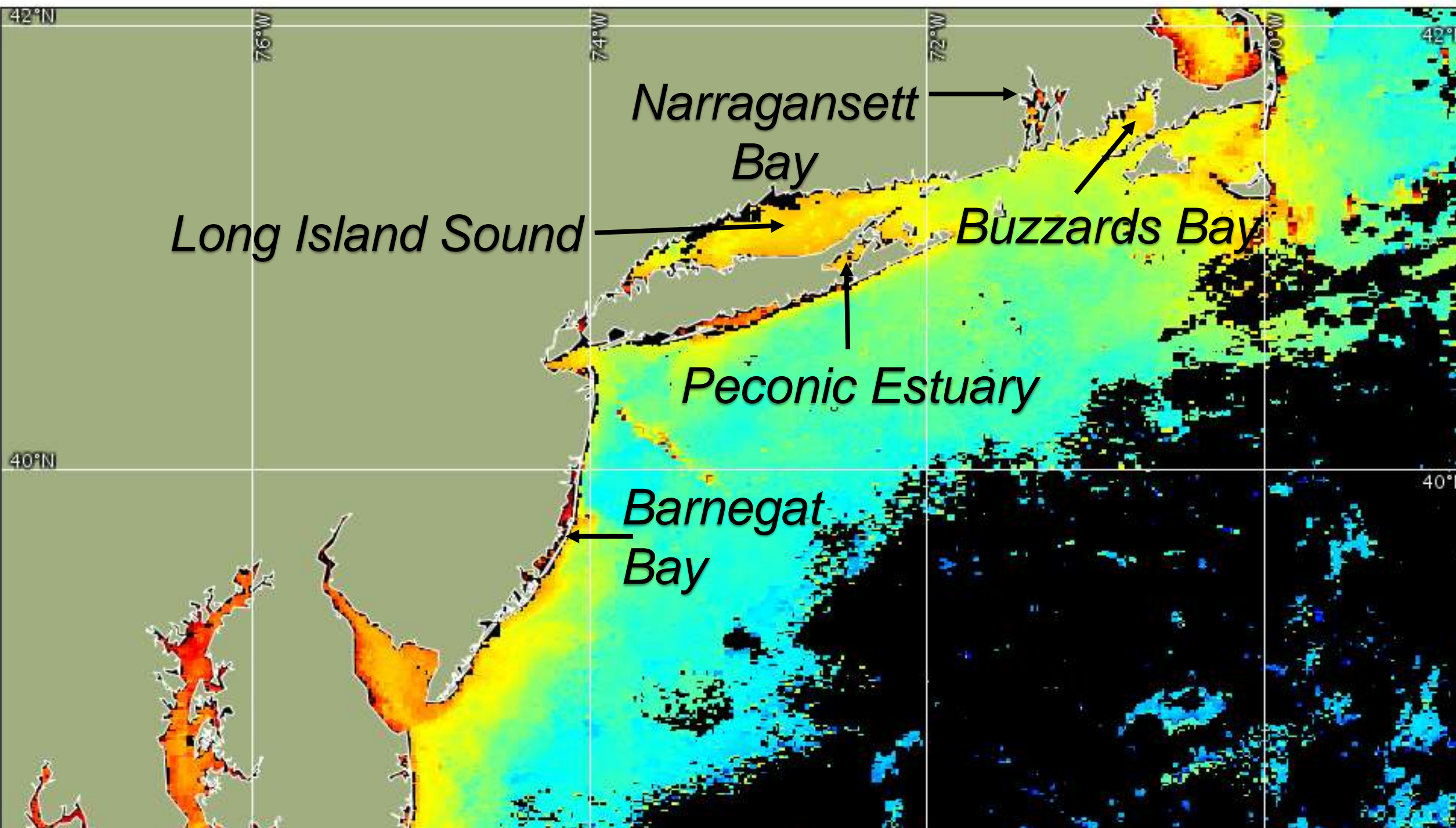
# Jim Ammerman

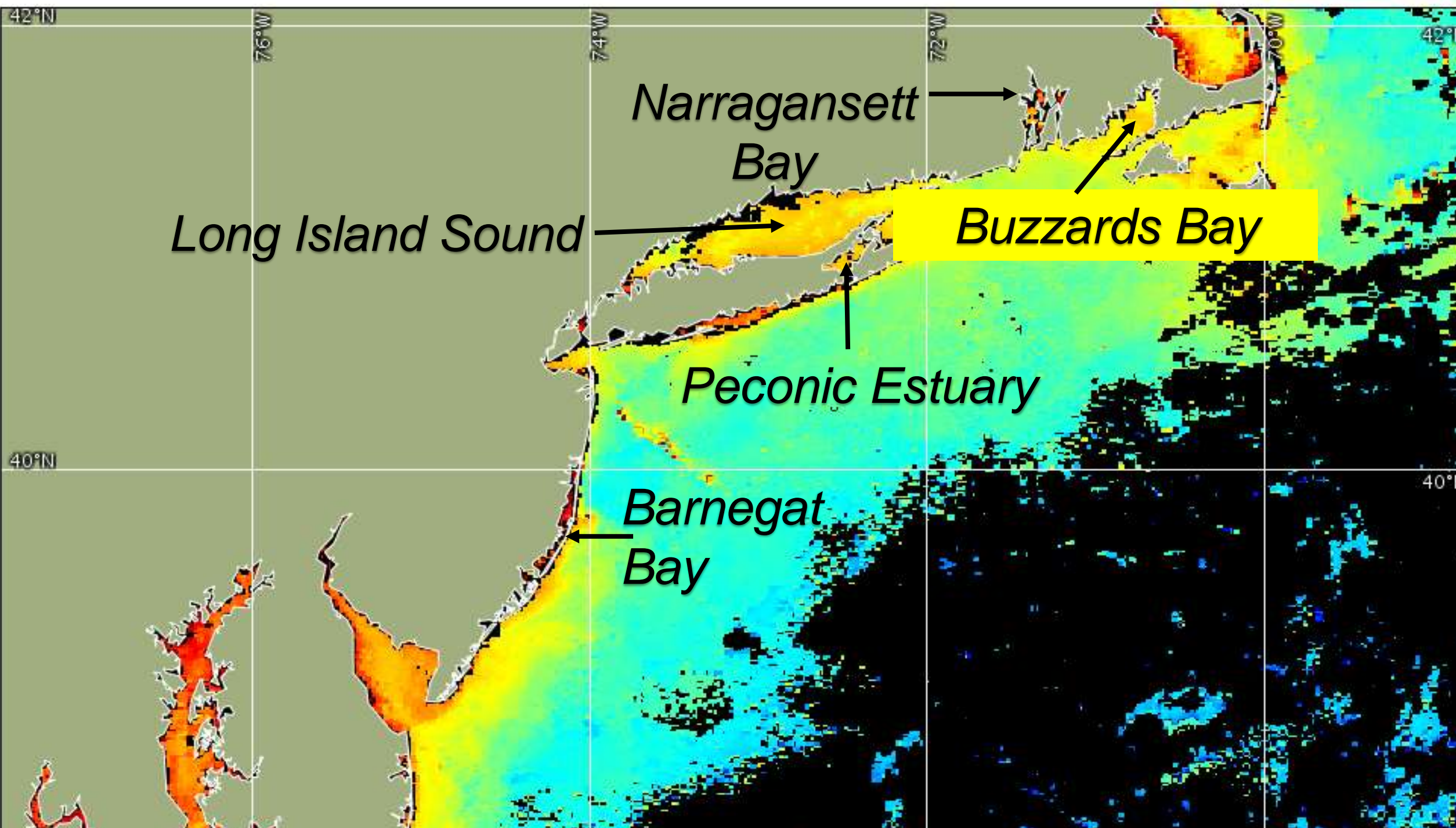
Science Coordinator,  
Long Island Sound Study,  
New England Interstate Water Pollution  
Control Commission (NEIWPC)

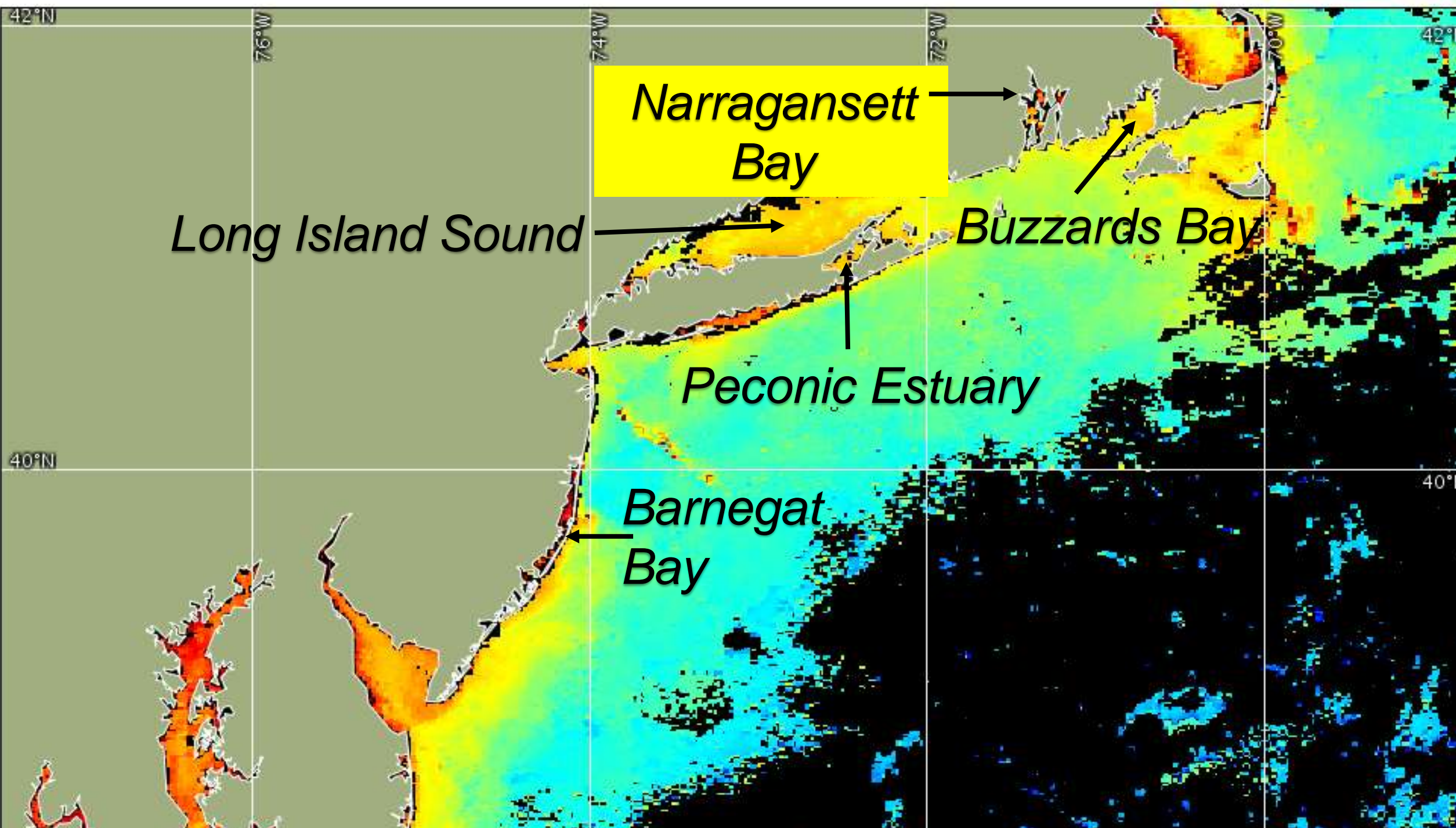


# Long Island Embayments









42°N

76°W

74°W

72°W

70°W

42°N

*Narragansett Bay*

*Long Island Sound*

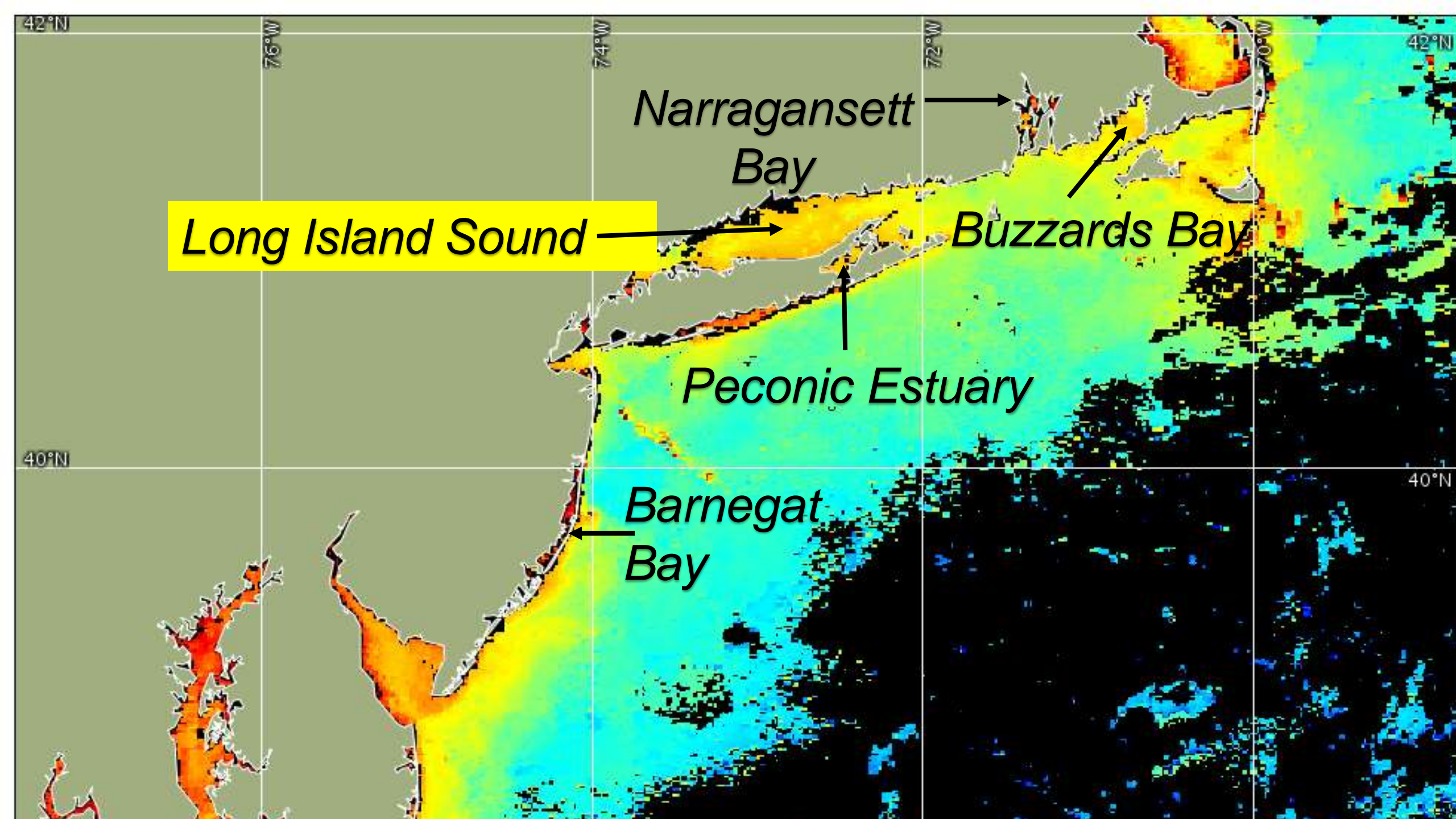
*Buzzards Bay*

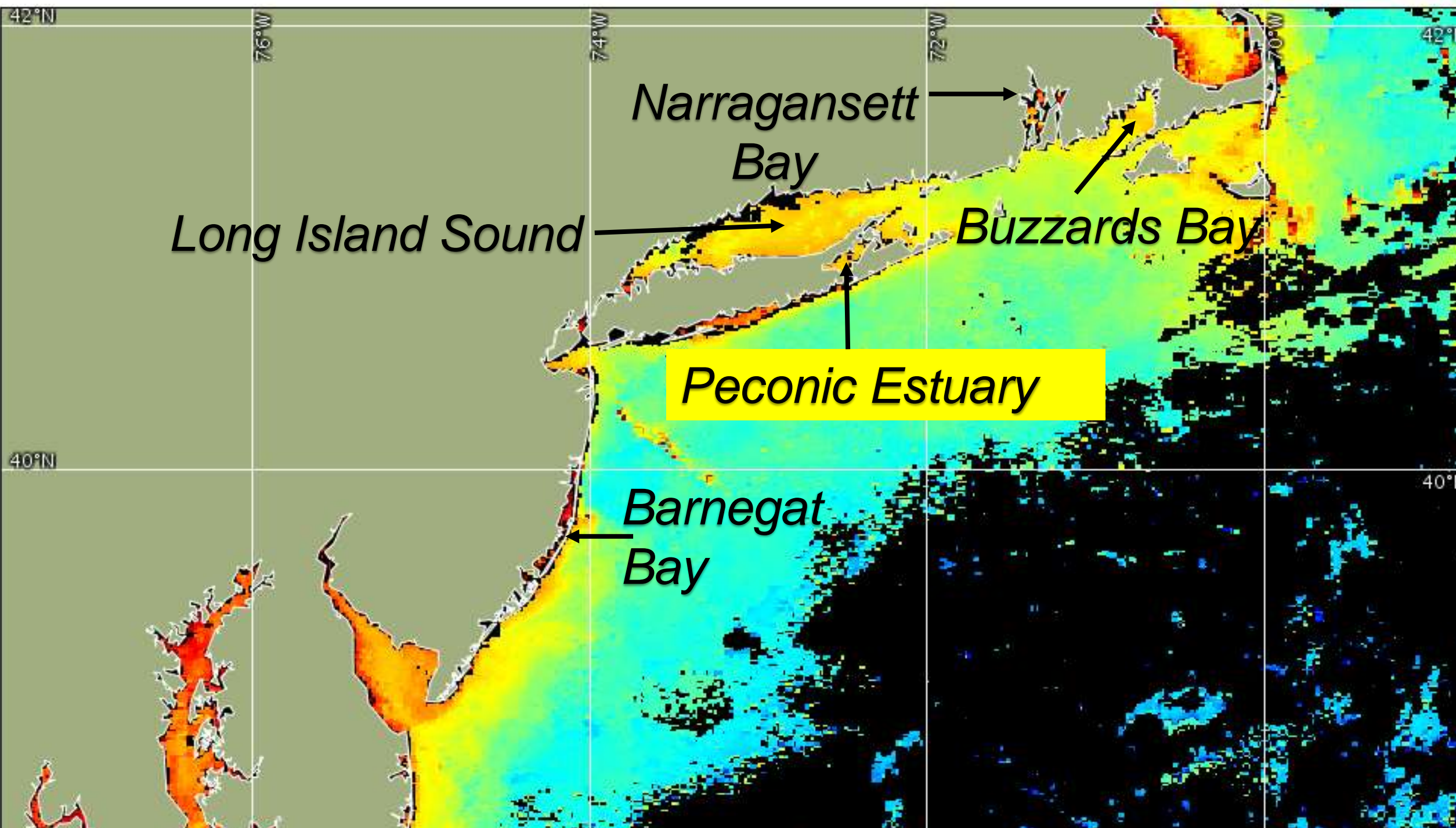
*Peconic Estuary*

*Barnegat Bay*

40°N

40°N





42°N

76°W

74°W

72°W

70°W

42°N

*Narragansett Bay*

*Long Island Sound*

*Buzzards Bay*

*Peconic Estuary*

40°N

*Barnegat Bay*

40°N



